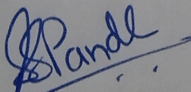


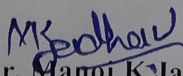
**Adarsh Vidya Prasarak Sanstha's**  
**ADARSH COLLEGE OF ARTS AND COMMERCE**  
**KULGAON BADLAPUR**  
**REPORT**  
**GREEN CLUB**

**Workshop on Making Eco-Friendly Ganesh Idols**

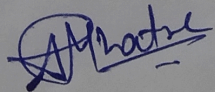
Our college Adarsh College of Arts and Commerce conducted 'Eco-Friendly Ganesh Idol Making' workshop on 15<sup>th</sup> September, 2023 at college building terrace area from 10.30am-1.30pm. The workshop was taken under the guidance of resource person Mr. L. T. Kavathe and Mr. D. S. Aher (Arts teachers of Adarsh Vidya Mandir). It was group activity. Total of 45 took benefit of this workshop. The activity included making idol from clay powder. The students had kneaded the clay by themselves and made the sculpture of lord Ganesha. The clay used was eco-friendly, which can be reused multiple times making our Ganesh idols eco-friendly. In the beginning of workshop resource persons gave demonstration on the actual idol making. He himself made a very beautiful Ganesh idol and then instructed the students, all students responded very enthusiastically and used their creativity & innovative ideas as well. During whole activity resource persons gave step by step guidance to our students. The workshop was initiated and organized by the Green Club coordinator Mr. Manoj Jadhav and co-coordinator Mrs. Aashika Mhatre. The workshop was conducted with the help and guidance provided by our I/C Principal Dr. Sangeeta Pande.

  
(Dr. Sangeeta Pande)

I/C Principal

  
(Mr. Manoj K Jadhav)


Green Club Coordinator

  
(Mrs. Aashika Mhatre)

Green Club Co-coordinator





 GPS Map Camera

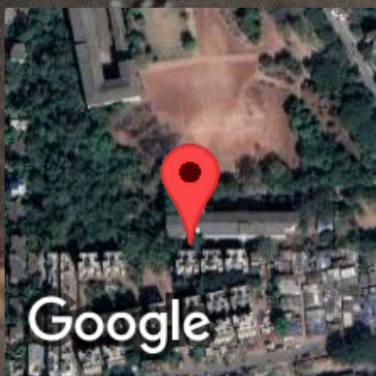
**Badlapur, Maharashtra, India**

567M+PRV, Kulgaon, fsdfaef, Badlapur, Maharashtra 421503,  
India

Lat 19.162785°


Long 73.235245°

15/09/23 12:46 PM GMT +05:30





 GPS Map Camera



**Badlapur, Maharashtra, India**


567M+PRV, Kulgaon, fsdfaef, Badlapur, Maharashtra 421503, India

Lat 19.162785°

Long 73.235245°

15/09/23 12:47 PM GMT +05:30



 GPS Map Camera


**Badlapur, Maharashtra, India**

567M+PRV, Kulgaon, fsdfaef, Badlapur, Maharashtra 421503, India


Lat 19.162785°

Long 73.235245°

15/09/23 12:47 PM GMT +05:30





 GPS Map Camera

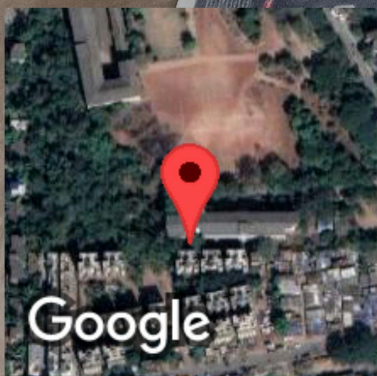
**Badlapur, Maharashtra, India**

567M+PRV, Kulgaon, fsdfaef, Badlapur, Maharashtra 421503, India

Lat 19.162785°

Long 73.235245°

15/09/23 12:45 PM GMT +05:30





 GPS Map Camera


**Badlapur, Maharashtra, India**

567M+PRV, Kulgaon, fsdfaef, Badlapur, Maharashtra 421503,  
India

Lat 19.162785°

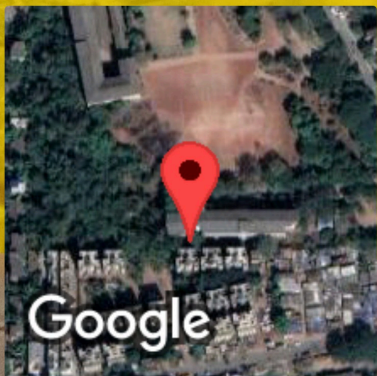
Long 73.235245°

15/09/23 12:48 PM GMT +05:30





 GPS Map Camera



**Badlapur, Maharashtra, India**


567M+PRV, Kulgaon, fsdfaef, Badlapur, Maharashtra 421503, India


Lat 19.162785°

Long 73.235245°

15/09/23 12:48 PM GMT +05:30



 GPS Map Camera



**Badlapur, Maharashtra, India**

567M+PRV, Kulgaon, fsdfaef, Badlapur, Maharashtra 421503, India

Lat 19.162785°

Long 73.235245°

15/09/23 12:48 PM GMT +05:30





GPS Map Camera



**Badlapur, Maharashtra, India**

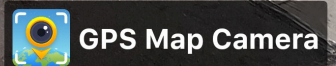
567M+PRV, Kulgaon, fsdfaef, Badlapur, Maharashtra 421503, India

Lat 19.162785°

Long 73.235245°

15/09/23 12:51 PM GMT +05:30





**Badlapur, Maharashtra, India**

567M+PRV, Kulgaon, fsdfaef, Badlapur, Maharashtra 421503, India

Lat 19.162785°

Long 73.235245°

15/09/23 01:04 PM GMT +05:30

